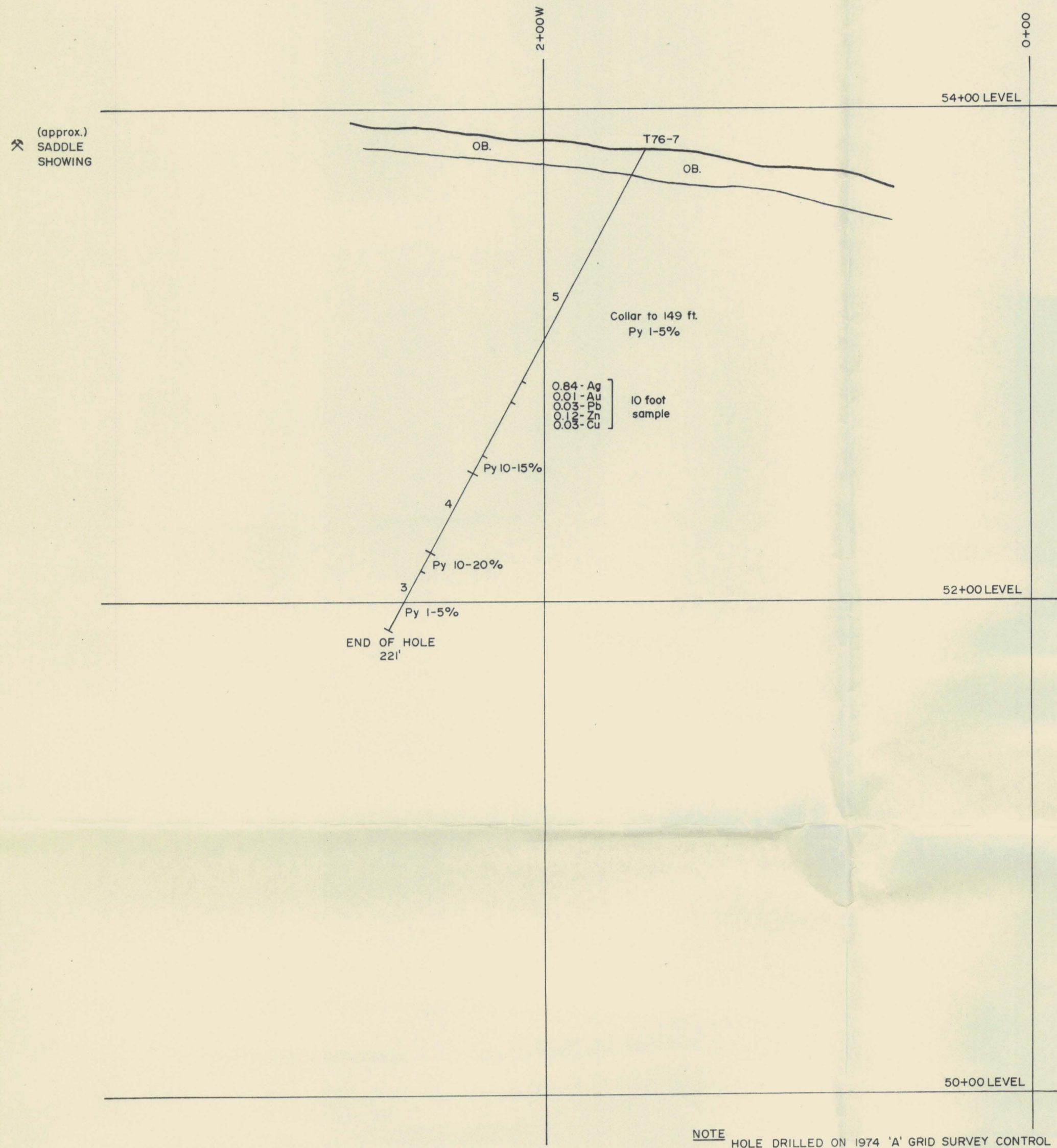



SECTION 1+60W



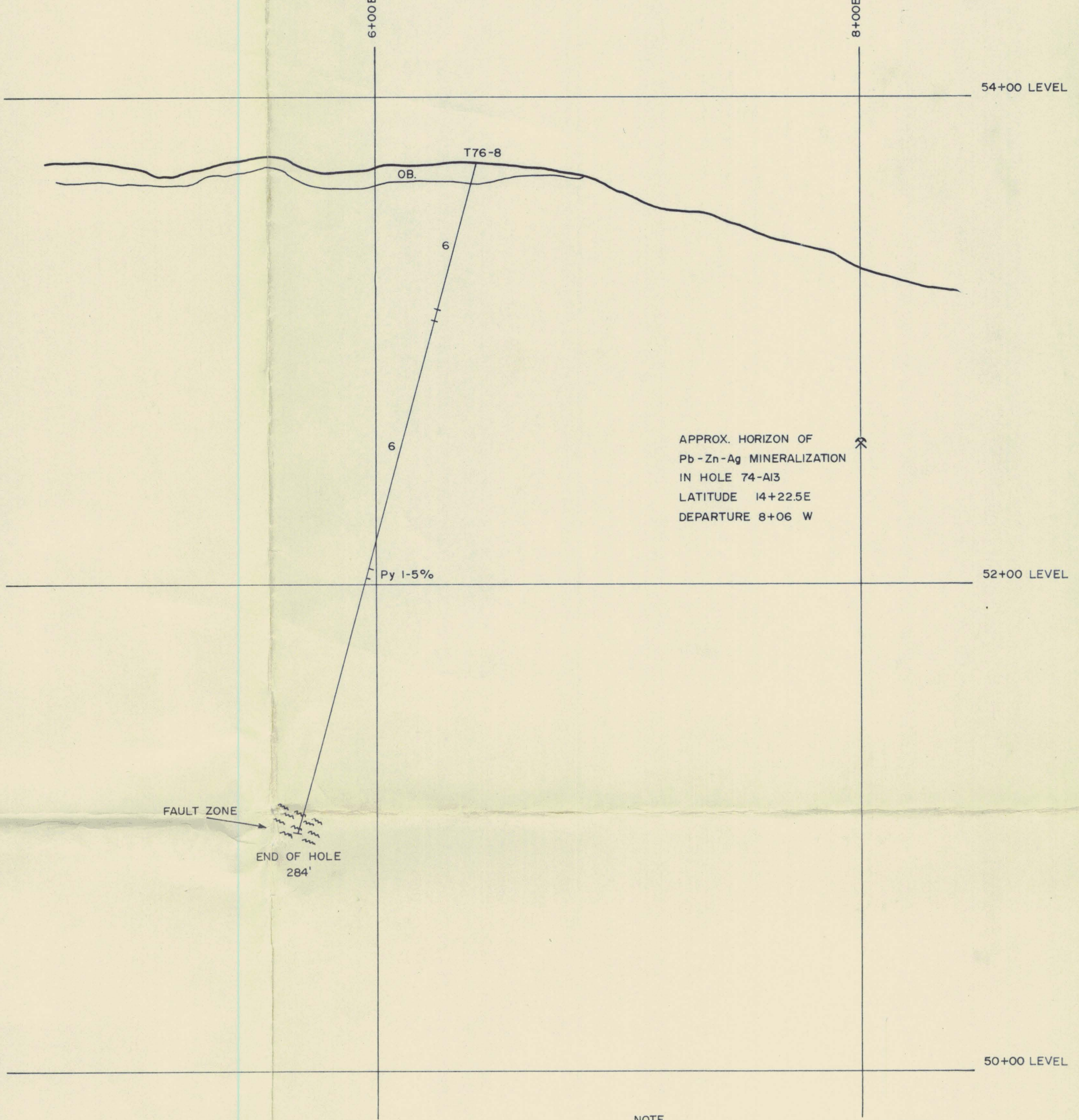
NOTE
HOLE DRILLED ON 1974 'A' GRID SURVEY CONTROL
LATITUDE 10+21.0N
DEPARTURE 1+60.4W

SECTION 0+42W



NOTE
HOLE DRILLED ON 1974 'A' GRID SURVEY CONTROL
LATITUDE 14+93.6N
DEPARTURE 0+42.2W

SECTION 6+42E



NOTE
HOLE DRILLED ON 1974 'A' GRID SURVEY CONTROL
LATITUDE 14+68.6N
DEPARTURE 6+42.4E

APPROX. HORIZON OF
Pb-Zn-Ag MINERALIZATION
IN HOLE 74-A13
LATITUDE 14+22.5E
DEPARTURE 8+06 W

LEGEND

Py - Pyrite

GEOLOGY LEGEND

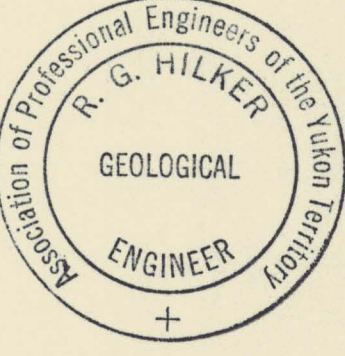
PALEOZOIC

CAMBRIAN

TINTINA SERIES

- Argillaceous limestone, lime phyllite, hornfels
- Black argillite, hornfels
- Upper limestone
- Middle argillite, hornfels
- Lower limestone
- Lower argillite, hornfels
- Argillite - undifferentiated
- Limestone - undifferentiated

R. G. HILKER LTD.
CONSULTING GEOLOGIST
WHITEHORSE, Y.T.



SHEET 105-G-3

TINTINA SILVER MINES LIMITED

DIAMOND DRILL HOLES

T76-6, T76-7 & T76-8

1974 'A' LINEGRID

DATE: JULY 1976	SCALE: 1" = 40 feet
EAGLE #2	DWG: R.G.H.